

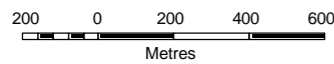
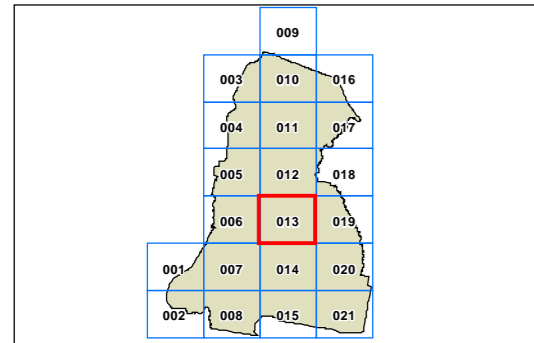
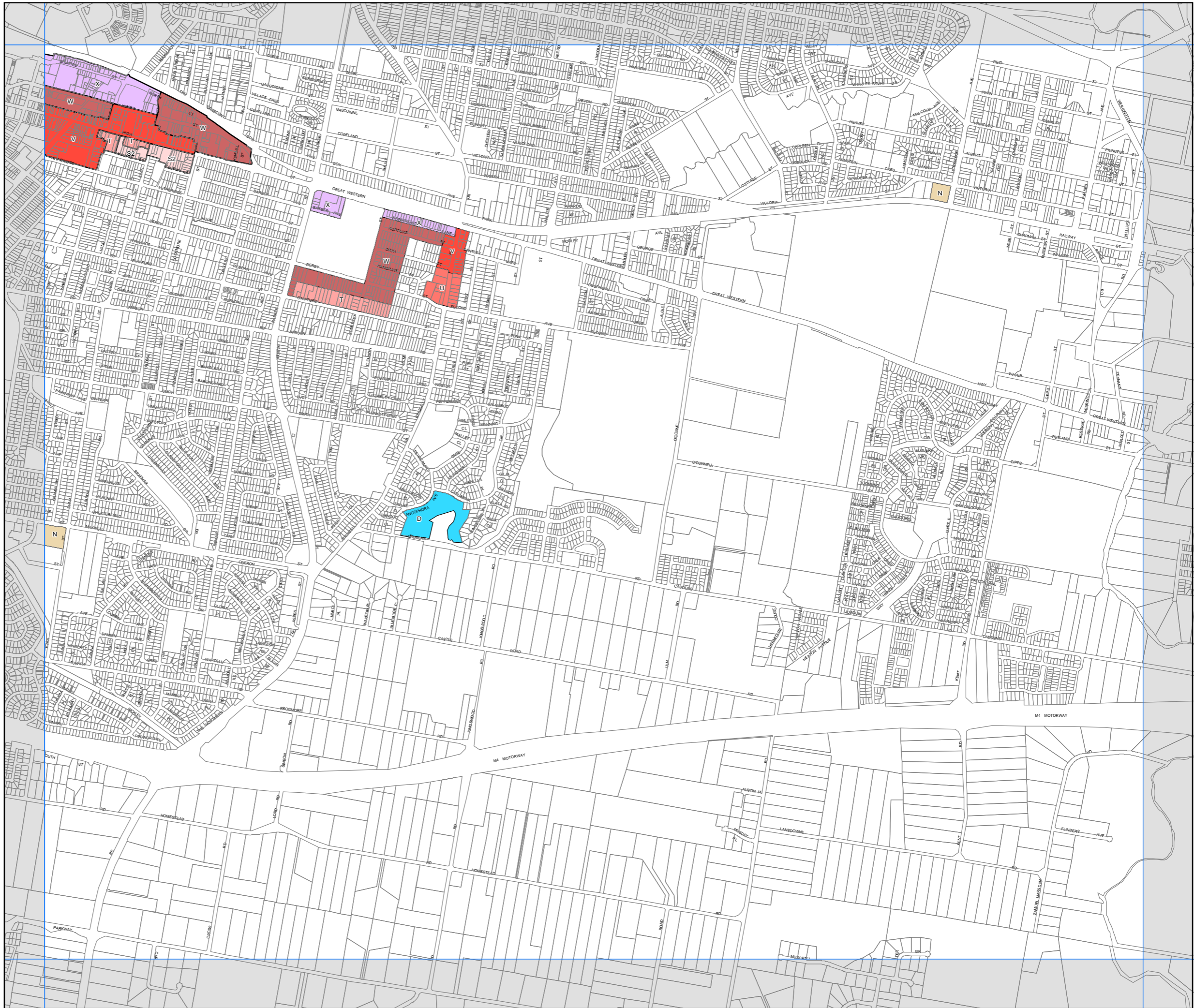
Floor Space Ratio Map - Sheet FSR_013

Maximum Floor Space Ratio (n:1)

- A 0
- B 0.4
- D 0.5
- H 0.7
- I 0.75
- N 1
- O 1.1
- S1 1.5
- S2 1.6
- T 2
- U 2.5
- V 3
- W 3.5
- X 4

Cadastre

Cadastre 12/05/2014 © Penrith City Council



Projection: GDA 1994
 MGA Zone 56
 Scale: 1:20,000 @ A3